



SR
UNIVERSITY

6.3.3 Free Drinking Water




SR
UNIVERSITY



GPS Map Camera

Check In



Google

Anantasagar Colony, Telangana, India
3fq8+jgg, Anantasagar Rd, Anantasagar Colony,
Telangana 506371, India
Lat 18.088396° Long 79.468704°
02/12/24 03:53 PM GMT +05:30




SR
UNIVERSITY



GPS Map Camera

Check In



Google


Anantasagar Colony, Telangana, India
3fq8+jgg, Anantasagar Rd, Anantasagar Colony,
Telangana 506371, India
Lat 18.089554° Long 79.468455°
02/12/24 03:42 PM GMT +05:30



7.1.4. Water Conservation Facilities available in the Institution

Maintenance of water bodies and distribution systems in the campus

Water management is the activity of planning, developing, distributing and managing the optimum use of water resources. The following images describe the activity of optimum use of water resources in the campus.



Rain Water Canal



SR
UNIVERSITY



Drinking Water Storage Tank in Agriculture Fields



RO Water Treatment System



Water Tanks for Filtered Water




Water Tank on the top of SRIX Block




Water Tank on the top of Block - I



SR
UNIVERSITY



Water Tank 2 on the top of Block - I



Water Sump behind the Block - I



Storage Water Tank in the Campus